





Minnesota Sibley County Henderson

Section Maps T112 R026 S29

- Legend
-  County Boundary
 -  City Boundary
 -  Township Boundary
 -  Section

USDA FSA maps are for FSA Program administration only. This map does not represent a legal survey or reflect actual ownership; rather it depicts the public land survey information used for locational references in Minnesota. Background imagery reflects the 2008 NAIP imagery. USDA Farm Service Agency assumes no responsibility for actual or consequential damage incurred as a result of any user's reliance on this data outside of FSA Programs.